

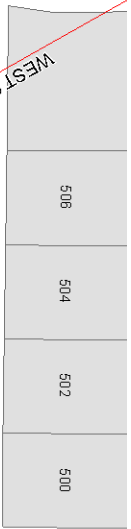


## SURPLUS PROPERTY INFORMATION

LOCATION	TOWN OF ATIKOKAN
STREET ADDRESS	501 MACKENZIE AVE W.
ROLL NUMBER	5901 000 002 10300 0000
ASSESSED VALUE (2016)	\$7,900.00
ZONING	R1
FRONTAGE	40.0 FEET
LEGAL DESCRIPTION	Parcel 78-1 Section SM87; lot 79 & East 5ft Lot 78 Plan SM87



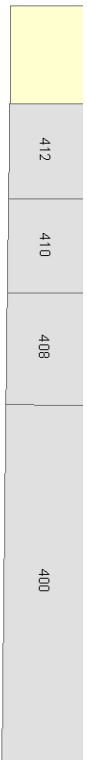
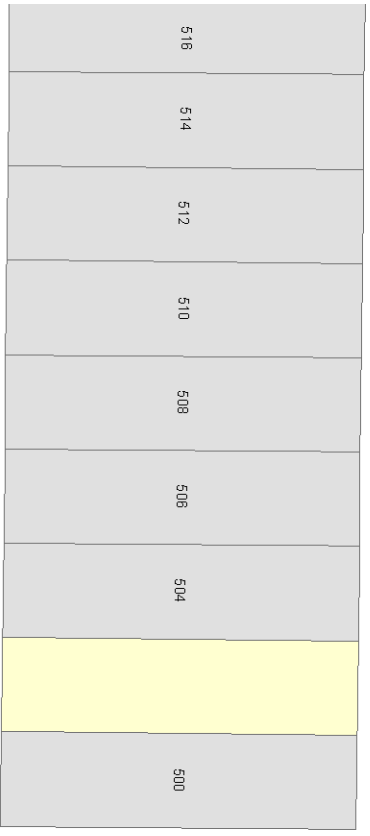
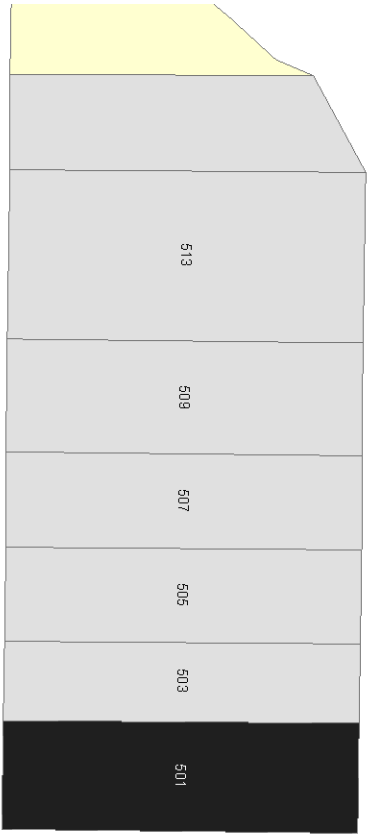
The boundary may not line up exactly with the photo and may not be a current representation as shown in the image. Photographs are for convenience only. The Municipality cannot guarantee their accuracy.



MACKENZIE AVENUE WEST

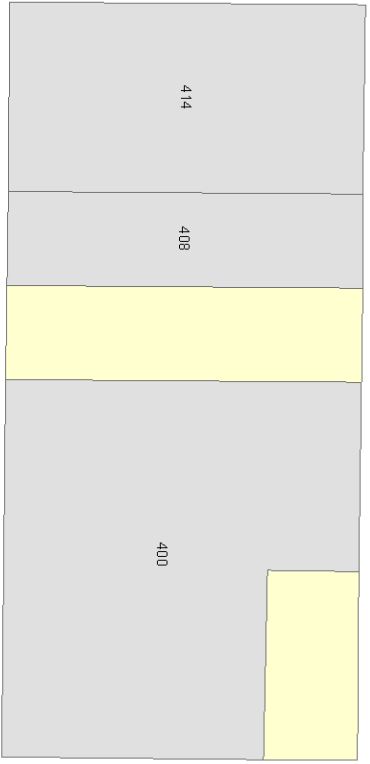

WEST STREET

MACKENZIE AVENUE WEST



WHITE STREET

MACKENZIE AVENUE WEST



WHITE STREET

FRONT STREET



CLARK STREET

MACKENZIE AVENUE WE

