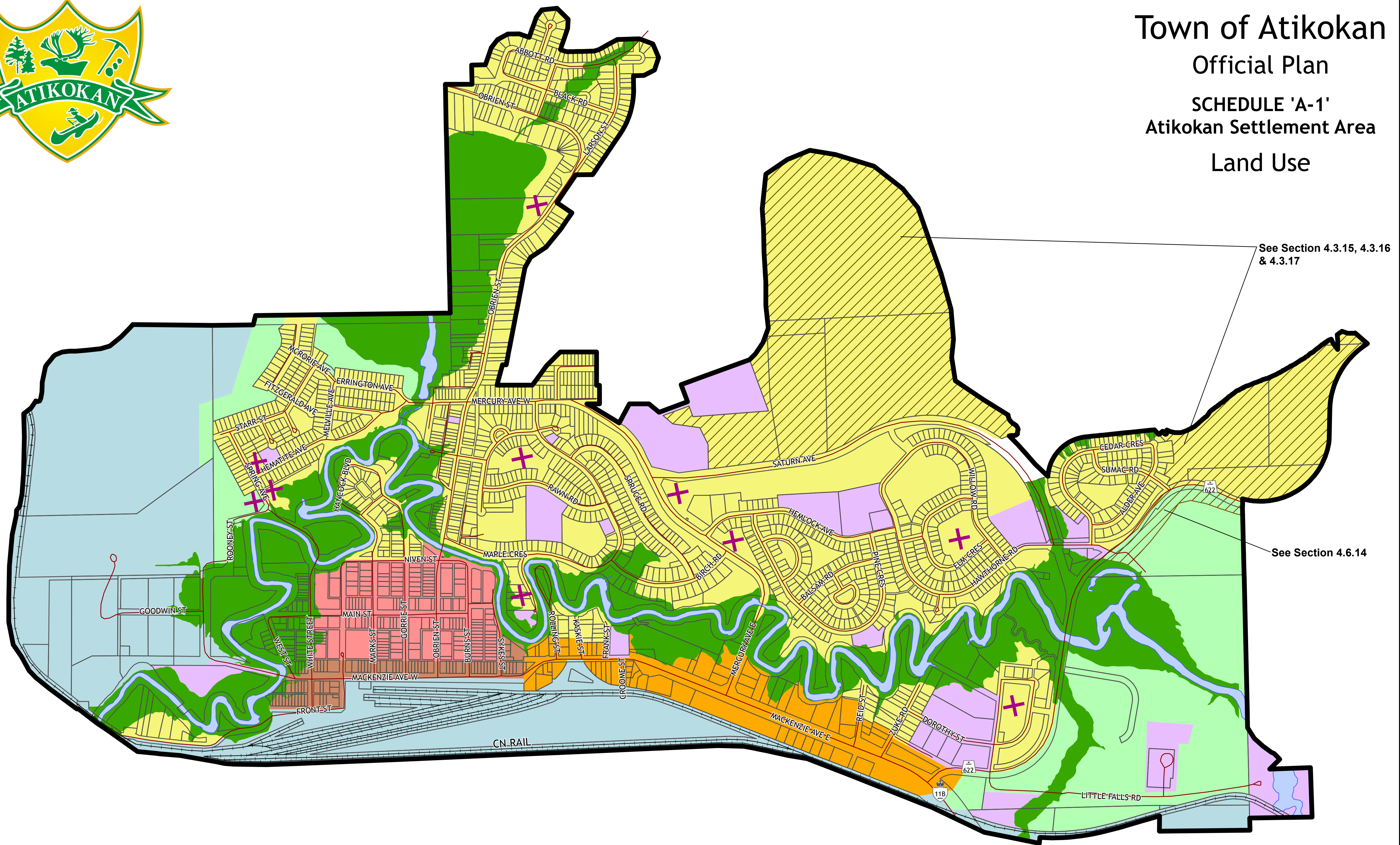




# Town of Atikokan Official Plan SCHEDULE 'A-1' Atikokan Settlement Area Land Use

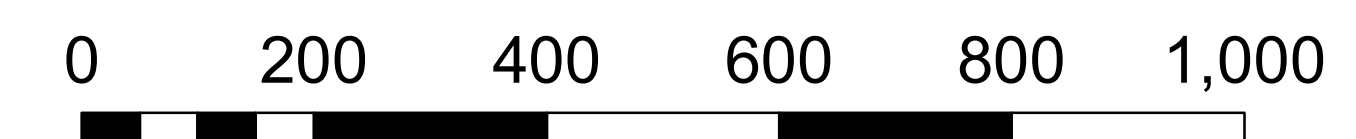


See Section 4.3.15, 4.3.16 & 4.3.17

See Section 4.6.14


## Legend

- |                      |                         |                                   |
|----------------------|-------------------------|-----------------------------------|
| Mixed Use Commercial | Residential             | Potential Residential Infill Area |
| Downtown Commercial  | Open Space - Recreation | Road                              |
| Downtown Transition  | Hazard                  | Railway                           |
| Industrial           | Special Policy          | Settlement Boundary               |
| Institutional        |                         |                                   |



Metres

1:6,500



Map Projection: UTM, Zone 15N  
Datum: NAD 83  
Base data is from the Ministry of Natural Resources NRVIS data.

**DRAFT**



August 29, 2017