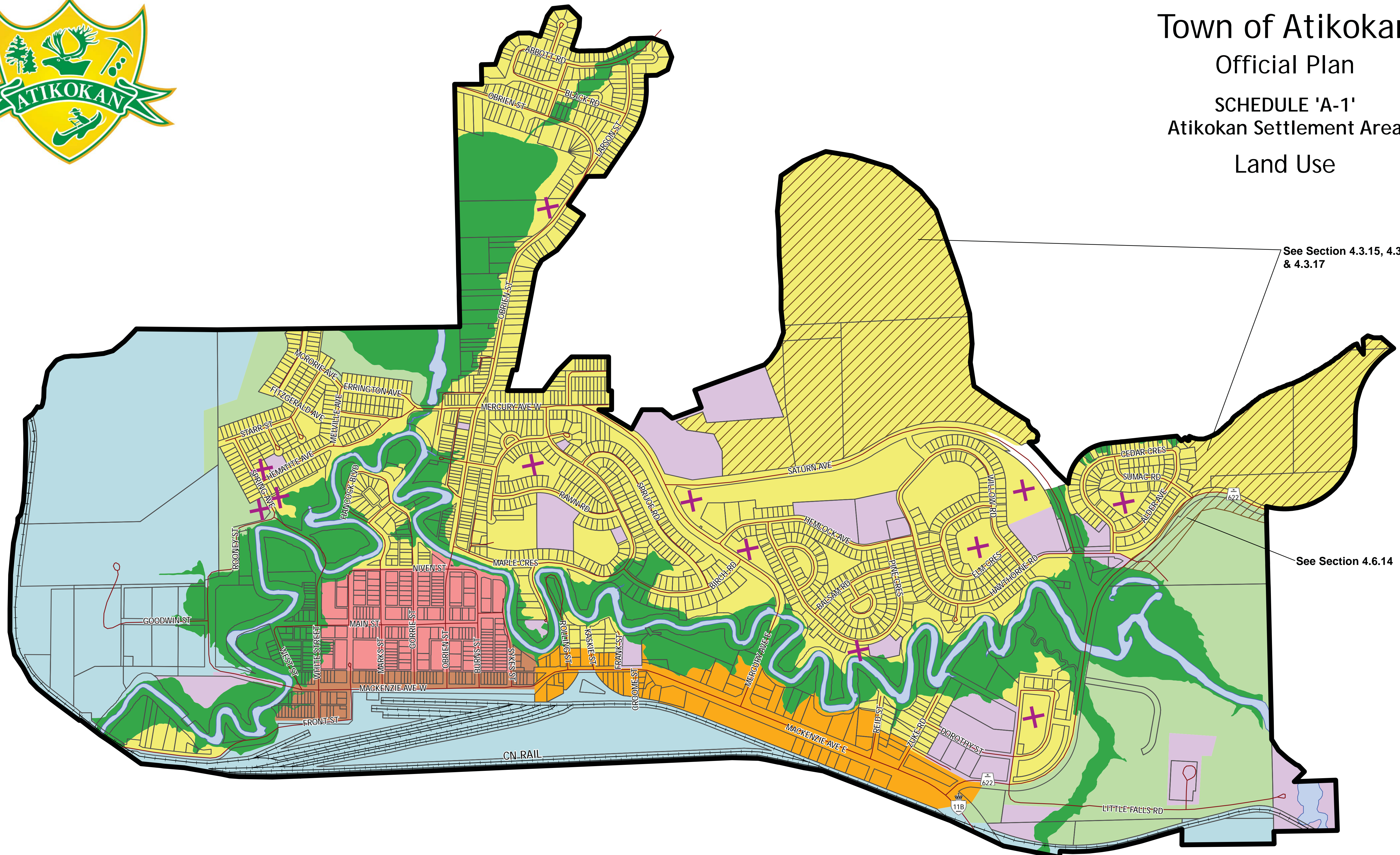








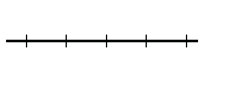






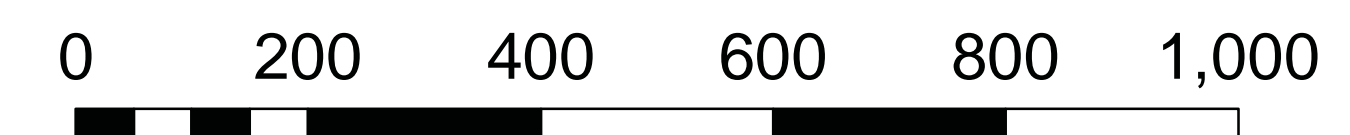


Town of Atikokan Official Plan SCHEDULE 'A-1' Atikokan Settlement Area Land Use




Legend

- | | | |
|---|---|---|
|  Mixed Use Commercial |  Residential |  Potential Residential Infill Area |
|  Downtown Commercial |  Open Space - Recreation |  Road |
|  Downtown Transition |  Hazard |  Railway |
|  Industrial |  Special Policy |  Settlement Boundary |
|  Institutional | | |



Metres

1:6,500



Map Projection: UTM, Zone 15N
Datum: NAD 83
Base data is from the Ministry of Natural Resources NRVIS data.

DRAFT



May 23, 2017